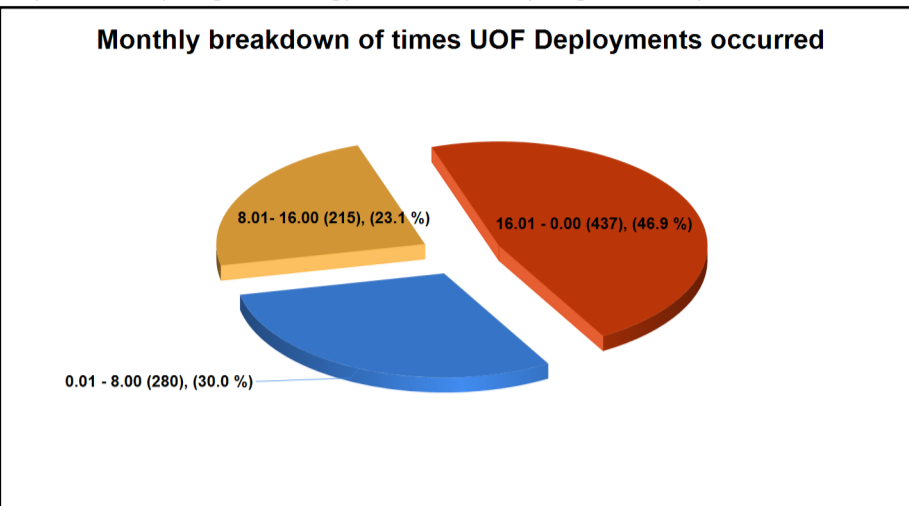
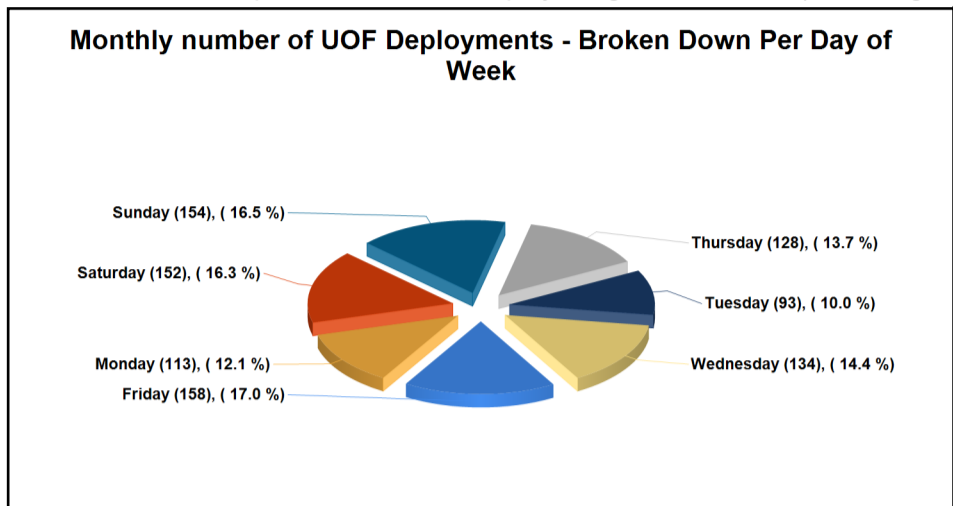




THIS DOCUMENT IS SELF CONTAINED AND SHOULD NOT BE COMPARED OR LINKED TO OTHER SOURCES. THE INFORMATION IS CORRECT AS OF October 3, 2022 at 12:02:17. PLEASE NOTE THIS IS AN AUTOMATED GENERATED REPORT. Each Incident may contain a number of Use of Force Deployments. This may be due to numerous Garda Members attending the incident or different equipment/tactics being utilised..

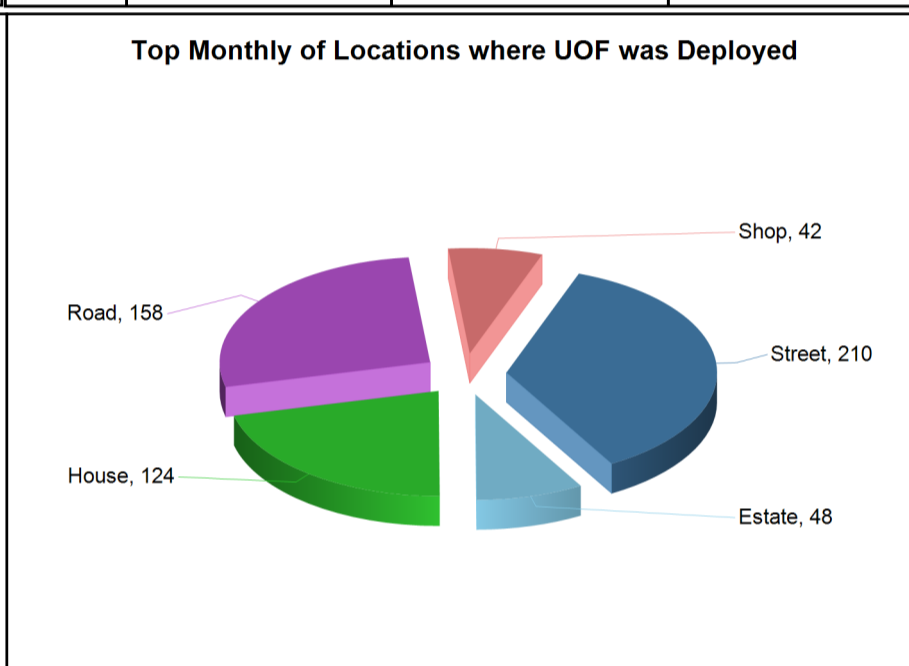
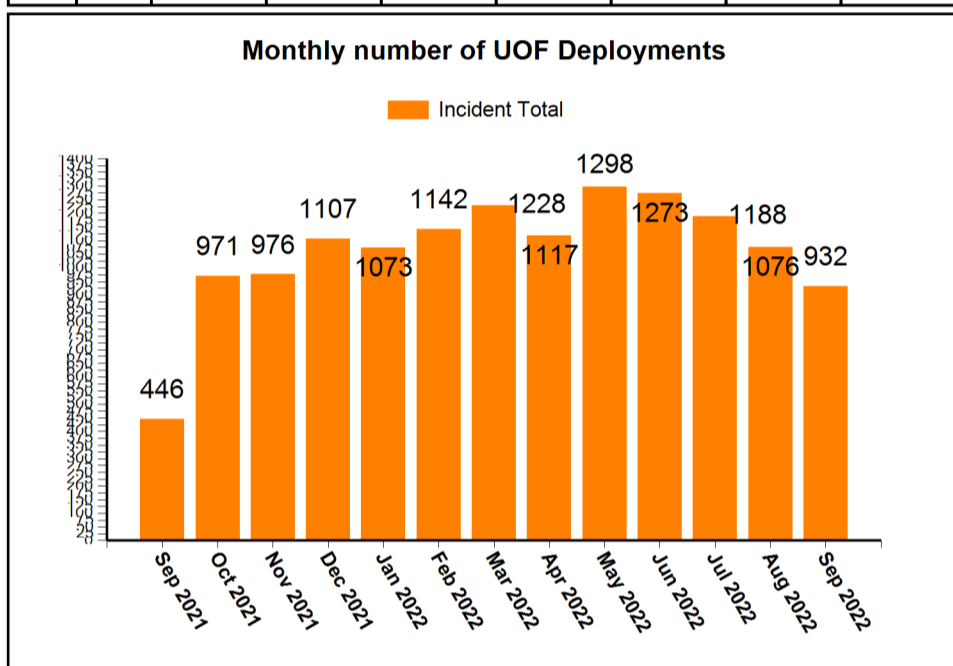
TOTAL RECORDED USE OF FORCE (INCIDENTS)	Month	854	YTD	9,662
TOTAL RECORDED USE OF FORCE (DEPLOYMENTS)	Month	932	YTD	10327
Number of Incidents on PULSE	Month	104,043	YTD	1,039,468
% of Incidents involving Use of Force	Month	0.8208%	YTD	0.9295%

Note: Use of Force options can also be deployed against locations (breaching tools), animals (dangerous dog), and vehicles (stinger device).




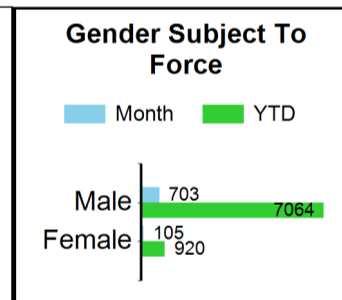
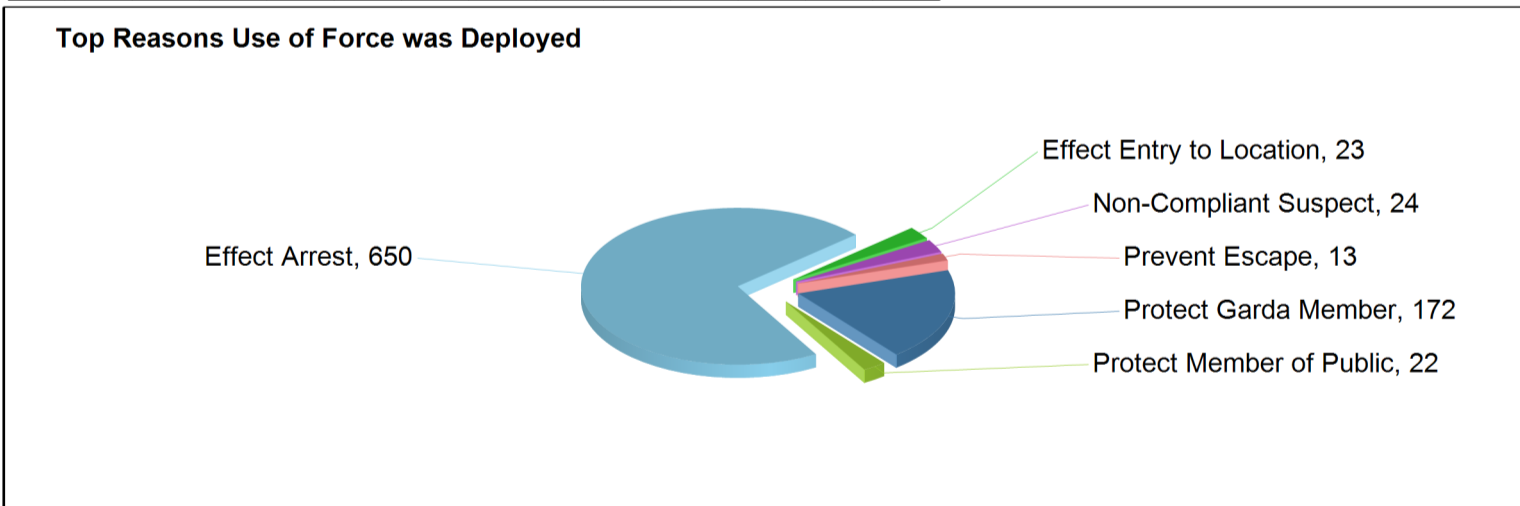
		Sun	Mon	Tue	Wed	Thu	Fri	Sat
2022	YTD	2083	1229	1174	1212	1277	1462	1890
2021	YTD	494	379	381	415	432	414	554

		00.01 to 8.00 YTD	8.01 to 16.00 YTD	16.01 to 0.00 YTD
2022	YTD	3260	2111	4956
2021	YTD	851	715	1503

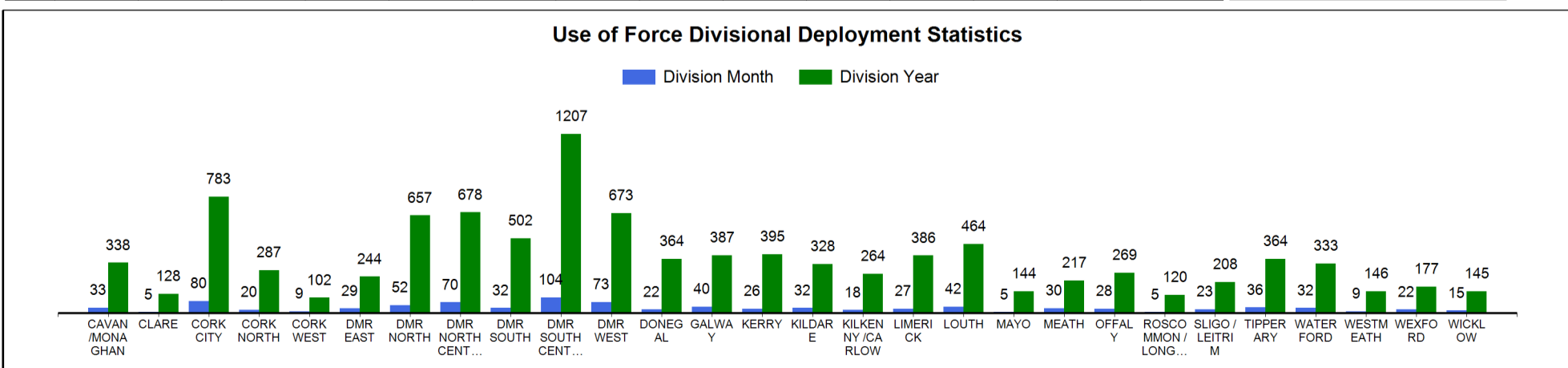


	Sep 2021	Oct 2021	Nov 2021	Dec 2021	Jan 2022	Feb 2022	Mar 2022	Apr 2022	May 2022	Jun 2022	Jul 2022	Aug 2022	Sep 2022
Total	446	971	976	1107	1073	1142	1228	1117	1298	1273	1188	1076	932

	Estate	House	Road	Shop	Street
Total	48	124	158	42	210



	Effect Arrest	Protect Garda Member	Non-Compliant Suspect	Effect Entry to Location	Protect Member of Public	Prevent Escape	Carry Out Search	Other	Protect Suspect	Armed Suspect	Vehicle Failing to Stop	Covid-19	Protect Property	Violent Person
Month	650	172	24	23	22	13	9	6	6	4	3	0	0	0
YTD	7549	1675	261	229	155	103	114	37	116	41	7	1	10	29



	CAVAN /MONAGHAN	CLARE	CORK CITY	CORK NORTH	CORK WEST	DMR EAST	DMR NORTH	DMR NORTH CENTRAL	DMR SOUTH	DMR SOUTH CENTRAL	DMR WEST	DONEGAL	GALWAY	KERRY	KILDARE	KILKENNY /CARLOW	LIMERICK	LOUTH	MAYO	MEATH	OFFALY	ROSCOMMON /LONGFORD	SLIGO /LEITRIM	TIPPERARY	WATERFORD	WESTMEATH	WEXFORD	WICKLOW
Month	33	5	80	20	9	29	52	70	32	104	73	22	40	26	32	18	27	42	5	30	28	5	23	36	32	9	22	15
YTD	338	128	783	287	102	244	657	678	502	1207	673	364	387	395	328	264	386	464	144	217	269	120	208	364	333	146	177	145
AVG	37.56	14.22	87.00	31.89	11.33	27.11	73.00	75.33	55.78	134.11	74.78	40.44	43.00	43.89	36.44	29.33	42.89	51.56	16.00	24.11	29.89	13.33	23.11	40.44	37.00	16.22	19.67	16.11

Civilians injured during UOF Incident

Month	31	YTD	234
-------	----	-----	-----

Garda Members injured during UOF Incident

Month	22	YTD	205
-------	----	-----	-----

Pepper Spray*

Month	76	YTD	714
-------	----	-----	-----

Baton (Used)

Month	20	YTD	197
-------	----	-----	-----

Handcuffs (Used)

Month	794	YTD	8977
-------	-----	-----	------

Anti Spit Guard (Used)

Month	2	YTD	19
-------	---	-----	----

Unarmed Restraint Used

Month	218	YTD	2209
-------	-----	-----	------

Taser (Used)

Month	5	YTD	17
-------	---	-----	----

Non Lethal Firearm

Month	2	YTD	3
-------	---	-----	---

Firearm (Used)**

Month	0	YTD	0
-------	---	-----	---

NOTES: This is operational information which may be subject to change. Previous monthly incident data totals reported may change and affect YTD figures. Use of Force Incidents can be created outside of the monthly parameters. *Use of Force incidents can include multiple persons subject to force as per report issue date. **UOF deployments also include locations (breaching tools), animals (angry dog) & vehicles (stinger device)