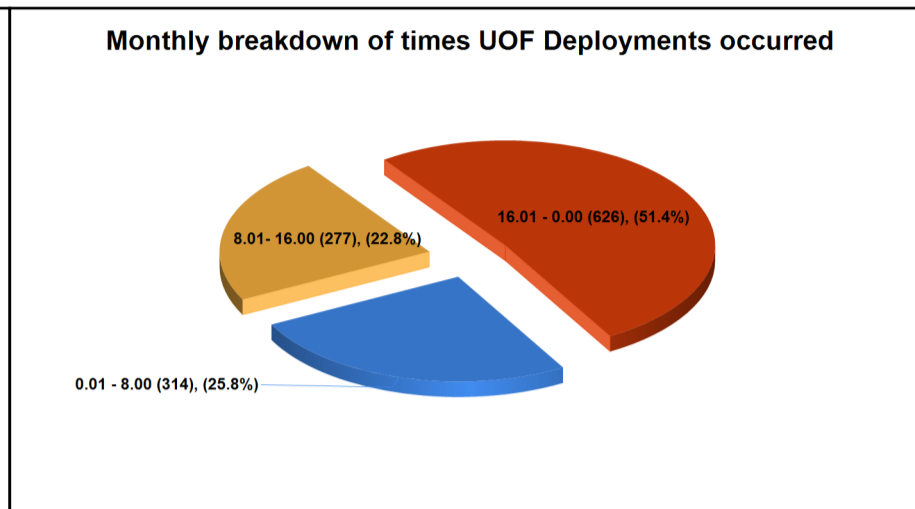
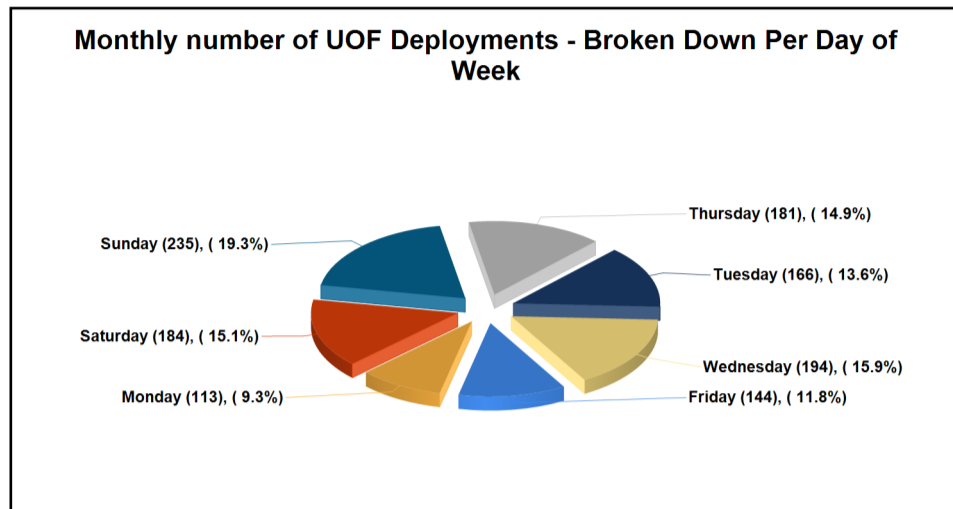




THIS DOCUMENT IS SELF CONTAINED AND SHOULD NOT BE COMPARED OR LINKED TO OTHER SOURCES. THE INFORMATION IS CORRECT AS OF August 5, 2025 at 13:22:46. PLEASE NOTE THIS IS AN AUTOMATED GENERATED REPORT. Each Incident may contain a number of Use of Force Deployments. This may be due to numerous Garda Members attending the incident or different equipment/tactics being utilised.

UoF deployments also include locations (breaching tools), animals (angry dog) & vehicles (stinger device)

TOTAL RECORDED USE OF FORCE (INCIDENTS)	Month	1,131	YTD	7,951
TOTAL RECORDED USE OF FORCE (DEPLOYMENTS)	Month	1217	YTD	8600
Number of Incidents on PULSE	Month	116,216	YTD	858,964
% of Incidents involving Use of Force	Month	0.9732%	YTD	0.9256%



		Sun	Mon	Tue	Wed	Thu	Fri	Sat
2025	YTD	1483	1105	1083	1217	1128	1177	1407
2024	YTD	1464	1199	1056	1095	1032	1204	1311

		00.01 to 8.00 YTD	8.01 to 16.00 YTD	16.01 to 0.00 YTD
2025	YTD	2341	1995	4264
2024	YTD	2325	2024	4012

Civilians injured during UOF Incident

Month	YTD
26	164

Garda Members injured during UOF Incident

Month	YTD
10	135

Pepper Spray*

Month	YTD
127	874

Baton (Used)

Month	YTD
23	191

Handcuffs (Used)

Month	YTD
1065	7458

Anti Spit Guard (Used)

Month	YTD
0	2

Unarmed Restraint Used

Month	YTD
163	1383

Taser (Used)

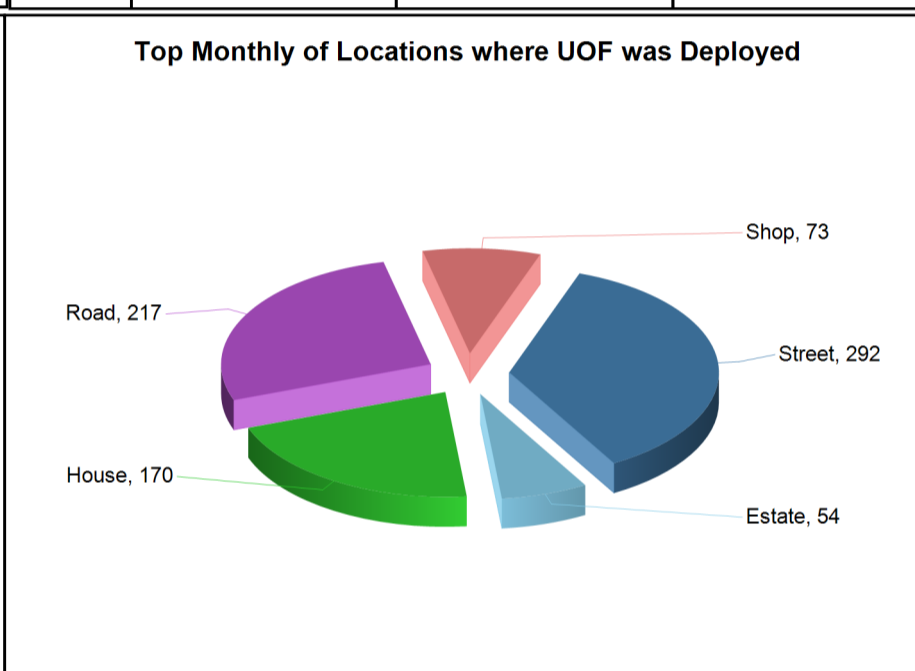
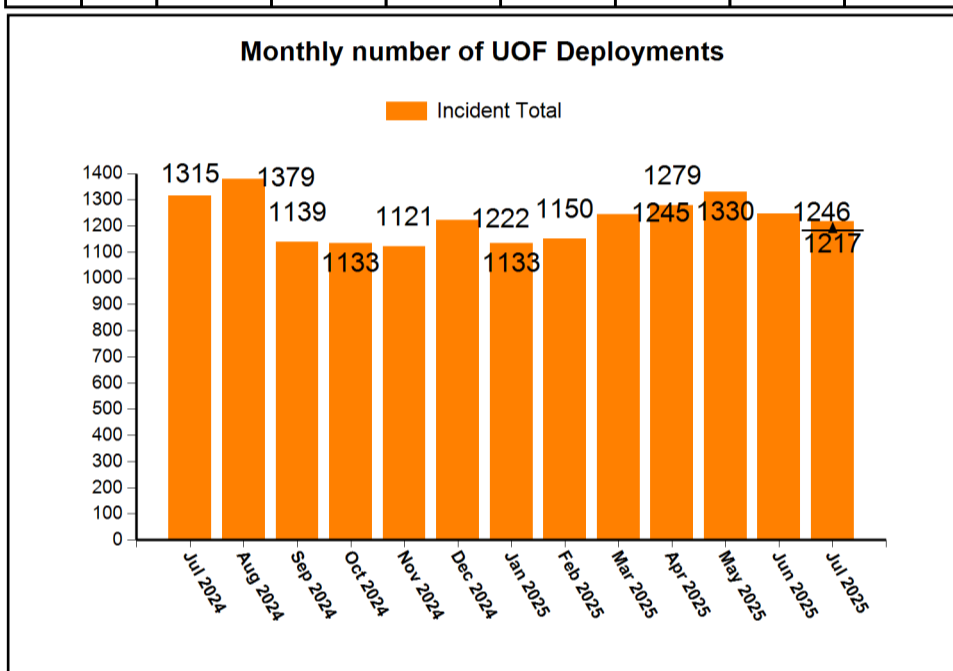
Month	YTD
3	21

Less Lethal Firearm

Month	YTD
1	10

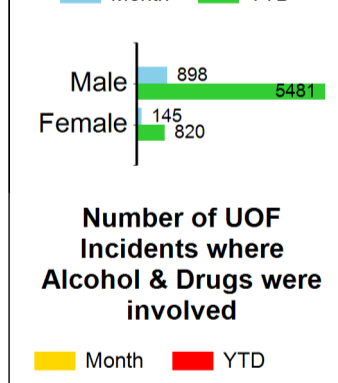

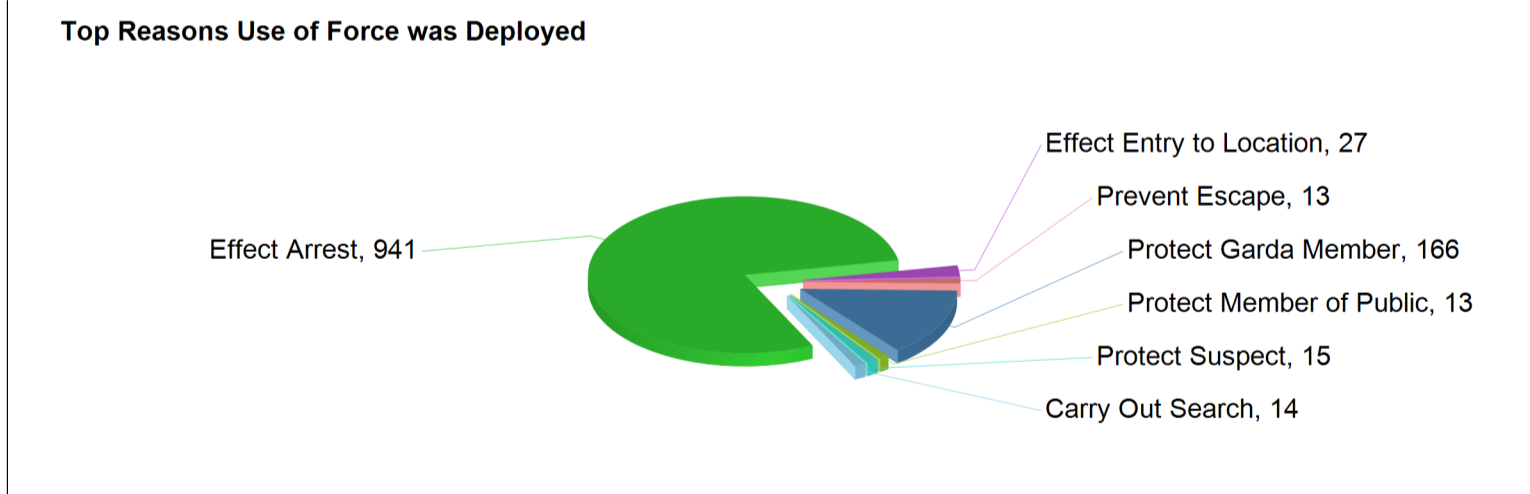
Firearm (Used)**

Month	YTD
0	2

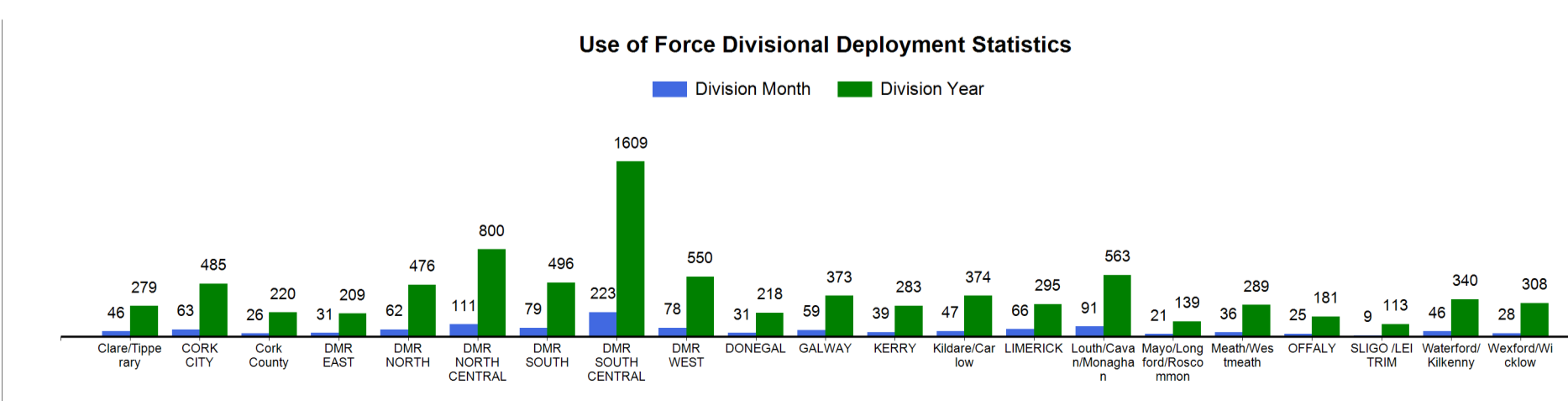


	Jul 2024	Aug 2024	Sep 2024	Oct 2024	Nov 2024	Dec 2024	Jan 2025	Feb 2025	Mar 2025	Apr 2025	May 2025	Jun 2025	Jul 2025
Total	1315	1379	1139	1133	1121	1222	1133	1150	1245	1279	1330	1246	1217

	Estate	House	Road	Shop	Street
Total	54	170	217	73	292



	Effect Arrest	Protect Garda Member	Effect Entry to Location	Protect Suspect	Carry Out Search	Prevent Escape	Protect Member of Public	Non-Compliant Suspect	Other	Armed Suspect	Vehicle Failing to Stop	Violent Person	Protect Property	Covid-19
Month	941	166	27	15	14	13	13	11	11	4	1	1	0	0
YTD	6572	1193	213	108	103	63	95	144	51	25	8	22	3	0



	Clare/Tipperary	CORK CITY	Cork County	DMR EAST	DMR NORTH	DMR NORTH CENTRAL	DMR SOUTH	DMR SOUTH CENTRAL	DMR WEST	DONEGAL	GALWAY	KERRY	Kildare/Carlow	LIMERICK	Louth/Cavan/Monaghan	Mayo/Longford/Roscommon	Meath/Westmeath	OFFALY	SLIGO/LEITRIM	Waterford/Kilkenny	Wexford/Wicklow
Month	46	63	26	31	62	111	79	223	78	31	59	39	47	66	91	21	36	25	9	46	28
YTD	279	485	220	209	476	800	496	1609	550	218	373	283	374	295	563	139	289	181	113	340	308
AVG	39.86	69.29	31.43	29.86	68.00	114.29	70.86	229.86	78.57	31.14	53.29	40.43	53.43	42.14	80.43	19.86	41.29	25.86	16.14	48.57	44.00

NOTES: This is operational information which may be subject to change. Previous monthly incident data totals reported may change and affect YTD figures. Use of Force Incidents can be created outside of the monthly parameters. *Use of Force incidents can include multiple persons subject to force **This report is generated from information contained on the Garda Síochána PULSE system as per report issue date. ***UoF deployments also include locations (breaching tools), animals (angry dog) & vehicles (stinger device)